



XVII Trofeo  
Quijotes



Campeonato de España 2024

Puebla de Don Rodrigo - Luciana - Fontanarejo  
29, 30 y 31 de Marzo

Long distance  
Relay  
Middle distance

Puebla de Don Rodrigo – Luciana - Fontanarejo

**BULLETIN 1**

# Welcome

## Focused on runners!

Our main objective is to organize this 2024 Spanish Orienteering Championship thinking about runners, clubs and federations: you are the most important thing of the competition; and for that reason we are able to offer the great event that spanish orienteering needs.

## A great challenge!

We hope that you Will have a great experience, and enjoy the forests that are really the soul of the Iberian península, with lots of wildlife.

Organization committee.



# 2024 SPANISH ORIENTEERING CHAMPIONSHIP

2024. MARCH

SPRINT IN ALMAGRO.

27

29

LONG DISTANCE

MODEL EVENT

28



30

RELAYS

NIGHT SPRINT

29

31

MIDDLE DISTANCE

# Activities

27

## SPRINT IN ALMAGRO

Welcome to the  
spanish Golden arts  
century.  
Sprint urban race in  
one of the most  
beautiful spanish  
towns.

28

## MODEL EVENT

Training race map from  
10.00 am to 18.00 pm.  
Extension map of the  
long distance forest.

29

## LONG DISTANCE SPANISH CHAMPIONSHIP

And later, a night sprint  
through Puebla de  
Don Rodrigo Streets

30

## RELAYS SPANISH CHAMPIONSHIP

Trophy awards  
ceremony: long  
distance and Relays.

31

## SPANISH MIDDLE DISTANCE CHAMPIONSHIP

Trophy awards: middle  
distance.

# Organizers





# Organisation

**Event director:**

José Ramón Molina Valverde

**Tech director:**

Diego Rodríguez Corrochano

**Head of courses:**

Jesús Rodríguez Corrochano

**Logistic director:**

Gregorio Pérez Urda

**Institutional relationships:**

Javier de la Guía

**Secretary:**

Emilio Moreno-Chocano Ruiz de la Hermosa

**Accounting manager:**

Celia Molina García-Pozuelo

**Comunication:**

José María Lambéa Sánchez-Merino

## Jueces

**Controller:**

Sonia Gómez Naya

**Time controller:**

Óscar Rodríguez Pérez

**Time controller:**

Agustín García Díaz

## Contact

<https://ceo2024trofeoquijotes.es/>

[www.trofeoquijotes.es](http://www.trofeoquijotes.es)

[Info@trofeoquijotes.es](mailto:Info@trofeoquijotes.es)



# Partner Companies



FINCA ANTIGUA



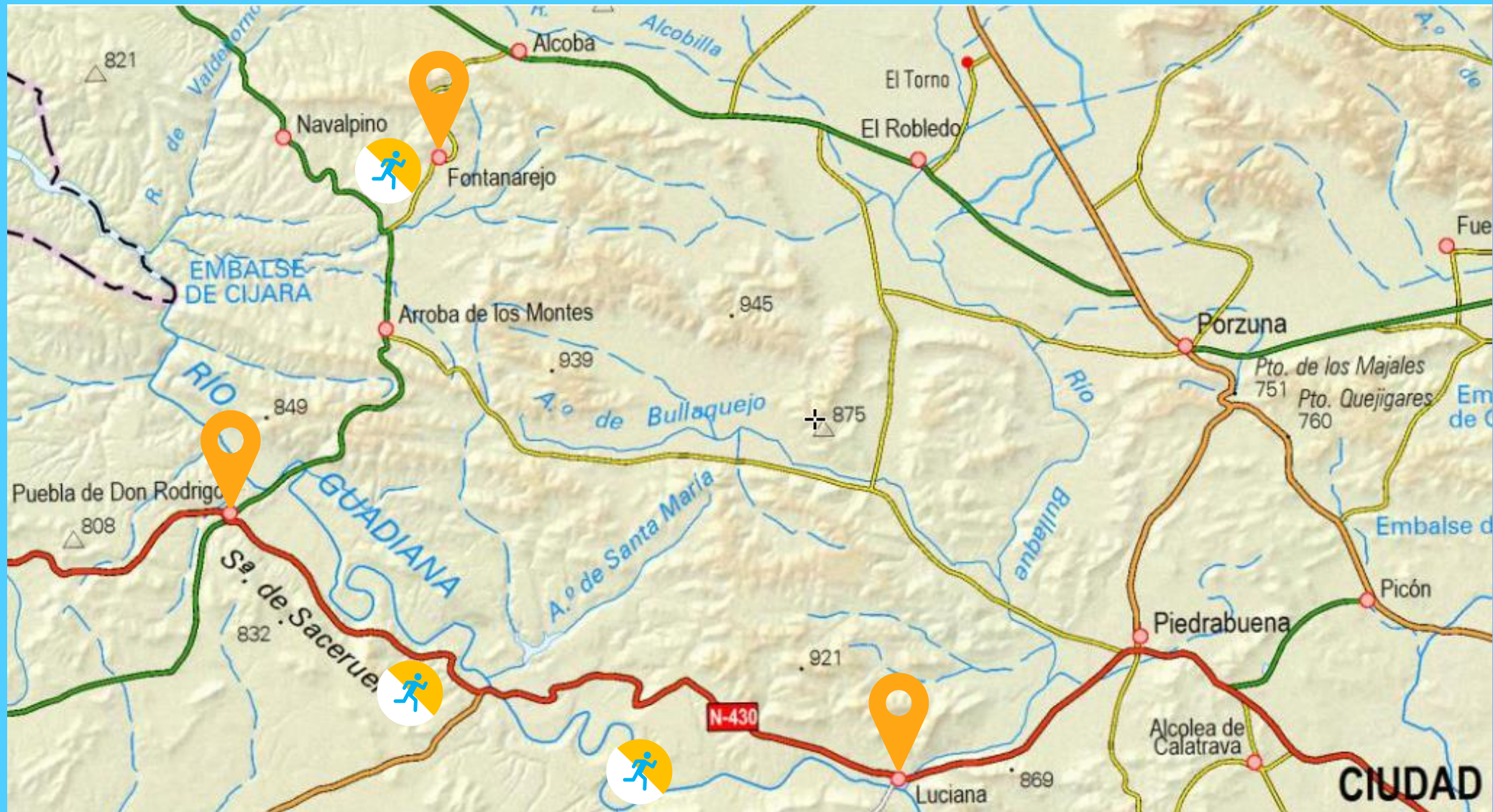
# Competition Area



The championship will be in the following towns: **Puebla de Don Rodrigo, Luciana and Fontanarejo**. All locations in the western area of **Ciudad Real**. Promotional sprint Will be in **Almagro** (in the central part of the province, close to Ciudad Real City).



# Competition locations



# Embargoed Areas

Due to orienteering spanish regulation FEDO (Artº 29.6), mapping and training is prohibited in the áreas belonging of **Puebla de Don Rodrigo, Luciana y Fontanarejo**.

Runners, coaches and technicians (insiders in the área) that could influence in the results , can not enter in the aforementioned áreas.



# Embargoed Areas

**PUEBLA DE DON RODRIGO**

**MONTE DE UTILIDAD PÚBLICA CR 14 “CASTILNEGRO”**

**FROM CM-415 TO WEST**

**LUCIANA**

**MONTE DE UTILIDAD PÚBLICA CR 12 “RINCÓN Y CHIQUERO”**

**FONTANAREJO**

**“DEHESA BOYAL”**



# «Castilnegro». Larga distancia

Area 11,2 kms2. Registration FEDO CR-\*\*\*\*-24

Made by Mario Rodríguez in 2023 autumn

Scale: 1/15.000, 1/10.000 y 1/7.500. Equidistance 5 metres.

Great map for a long distance. Mostly white forest for a good speed running, with high visibility. Big slopes where route choice and fitness make the difference.

As a vegetation boundary there is a symbol 416.001 (green dashed line) to do remarkable stoned areas and boundary line, because with a black line it is quite difficult.

In the pine areas there are boundaries vegetations with oaks and little pines.

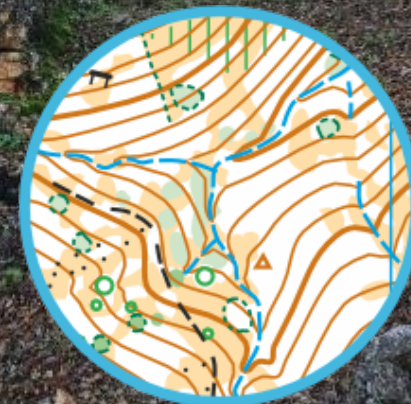
The small areas of light green are usually areas of small holm oaks that make running and visibility difficult.

In some areas there are forestry works and if there are too many and not very distinguishable trails they are not represented to help legibility and navigation. The rocky elements are not very abundant and those that are represented are not very large (1 m), but when there are large rocks, they are very tall needles, some of which are over 4 m high. Attention should be paid to stony areas, areas of high point density are slow.

Tracers: Diego and Jesús Rodríguez Corrochano

29

12



# «El Chiquero». Relays

Area 11,2 kms2. Registration FEDO CR-\*\*\*\*-24  
Made by por Mario Rodríguez 2023 autumn  
Scale: 1/10.000 y 1/7.500. Equidistance 5 metres

There is a very long strip of micro relief with many depressions. We can find two very different areas:  
**Oak pasture.** Separated and isolated oak trees with few details and good visibility, it is necessary to pay attention to the stony areas when the density of points is great. Some of the fences are passable but runners who are not very agile may find it difficult to jump over them.  
**Riverside area.** This is the most beautiful area and ideal for a relay. The cartography in this zone is detailed. Is the most playable area in the relays, there are numerous isolated trees that if it wasn't for a relay I would have put as semi-open to improve the legibility.

Tracers: Diego and Jesús Rodríguez Corrochano

30



13

# «Dehesa Boyal». Middle distance

Area 3 kms2. Registration FEDO CR-\*\*\*\*-24

Made by por Mario Vidal 2023, june

Scale: 1/10.000 y 1/7.500. Equidistance 5 metros

The Dehesa Boyal of Fontanarejo is on a valley of very gentle slopes facing south-east, with only one dominant slope to the west and which is a differentiated part that shares unity with the rest of the map in that it is a holm oak forest, but nevertheless the more difficult accessibility has maintained the condition of a less passable space mainly due to the large presence of scrubland and rockrose that greatly reduce the speed.

However, most of the map is made up of gentle hills with great visibility and a clean and hard surface that ensure very high running speeds. Therefore, the topography is presented in smooth shapes that are only pronounced where seasonal torrents appear and flow, in which the few rock formations are also present. There are also details of vegetation. The rock sizes are generally small, the selection criteria being around 1 to 1.30 m in height, and as for the cuttings, they range from 0.90 to 1.20 m.

Tracers: Diego y Jesús Rodríguez Corrochano



FOTOGRAFIA TOMADA EN VERANO

# TIMING.

**SPORTident Air+** will be used in all races. Also this SIAC models are valids: en todas las carreras; se podrá usar, además del modelo SIAC, los modelos:

- SI-Card 8
- SI-Card 9
- SI-Card 10
- SI-Card 11
- comCard
- pCard.



Old models are not in the catalogue. Usually there are not problems with the old ones, but SPORTIDENT doesn't offer a warranty of a good timing operation. Racers can use it under their responsibility.



# CATEGORIES (Long and middle)

## OFFICIAL

- U-10,
- W/M-12
- W/M-14
- W/M-16
- W/M-18E
- W/M-20E
- **W/M-ELITE**
- W/M-35A
- W/M-40
- W/M-45
- W/M-50
- W/M-55
- W/M-60
- W/M-65
- W/M-70
- W/M-75

## NOT OFFICIAL CEO

- W/M-16/18
- W/M-21A
- W/M-21B
- W/M-35B



## PROMOTIONAL CATEGORIES

- OPEN yellow
- OPEN orange
- OPEN red M/W
- OPEN black M/W





# CATEGORIES (relays)

## OFFICIAL

- Alevín M/W
- Infantil M/W
- Cadet M/W
- Youth-Juvenile M/W
  
- **SENIOR M/W**
  
- Veterans A M/W
- Veterans B M/W
- Veterans C M/W
- Veterans D M/W

## PROMOTION

- OPEN yellow
- OPEN orange
- OPEN red M/W
- OPEN black M/W



# ENTRIES

## FEDO & FPO MEMBERS, SPANISH (NOT FEDERATED AND FOREIGNERS)

Plataform SICO from FEDO.

<https://sico.fedo.org/carrera.php?id=20161606>

From march 18. 16, 17 y 18 days with extra charge



# FEES



## FEDO AND FPO MEMBERS

	> 21	<21	Open
Long	12,00 €	8,00 €	8,00 €
Relays	8,00 €	8,00 €	8,00 €
Middle	12,00 €	8,00 €	8,00 €

## FOREIGNERS AND NOT FEDERATED

	> 21	<21	Open
Long	16,00 €	12,00 €	10,00 €
Relays	12,00 €	12,00 €	12,00 €
Middle	16,00 €	12,00 €	10,00 €


Insurance included

18



Larga distancia - La Puebla de do  
Ana Adela Cernicharo BMT

# FEES march 16, 17 and 18



## FEDO AND FPO MEMBERS

	> 21	<21	Open
Long	15,00 €	11,00 €	11,00 €
Relays	11,00 €	11,00 €	11,00 €
Middle	15,00 €	11,00 €	11,00 €

## FOREIGNERS AND NOT FEDERATED


	> 21	<21	Open
Long	19,00 €	15,00 €	13,00 €
Relays	15,00 €	15,00 €	15,00 €
Middle	19,00 €	15,00 €	13,00 €

Insurance included



19

# OTHER FEES



<b>Sprint in Almagro</b>	<b>5,00 €</b> all categories
<b>Model Evente</b>	<b>3,00 €</b>
<b>Sprint in Puebla de Don Rodrigo</b>	<b>5,00 €</b> all categories
<b>Hard floor</b>	<b>6,00 €</b> (up to 4 nights)
<b>Changes in Sportident card</b>	<b>3,00 €</b> before races <b>5,00 €</b> at the end of the race (discharge)
<b>Rental Card Sportident SI-9</b>	<b>3,00 €</b> per day



# PAYMENTS



**TPV:** Under SICO platform instructions



## BANK TRANSFER:

**Titular:** Federación de Orientación de Castilla-La Mancha

**International Banking Account Number (IBAN):** ES12 3081 0637 1337 6268 6529

**Bank Identification Code (BIC):** BCOEESMM081



**Concept:** "CEO 2024 + Request number from SICO"

- Send form and bank statement: [secretaria@fecamado.org](mailto:secretaria@fecamado.org)
- Registrations are not valid without bank statement.

21



CEO - HOYO DE PINARES -  
Ana Adela



22

# SPORT PROMOTION

## SPRINT ALMAGRO

### INDIVIDUAL STARTS

- CATEGORIES

- YELLOW OPEN
- ORANGE OPEN
- RED OPEN M/W
- BLACK OPEN M/W

27

- TROPHIES:

Three in every category

## NIGHT SPRINT IN PUEBLA DE DON RODRIGO

### INDIVIDUAL STARTS

- CATEGORIES

- YELLOW OPEN
- ORANGE OPEN
- RED OPEN M/W
- BLACK OPEN M/W

29

- TROPHIES:

Three in every category

# PRIZES



**MEDAL AND DIPLOMA**

**Top three in every category (CEO)**

**GIFT**

**Top three in the sum of long and middle distance  
(only not oficial and promotion)**



# PUEBLA de DON RODRIGO



- **Hostal**
- **Rural apartments**
- **Motorhomes area**
- **Hard floor**


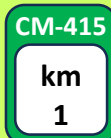


- Locations
- **Info in CEO web page**

• <https://ceo2024trofeoquijotes.es/alojamientos-accommodations/>



## ACCESS



## COMPETITION CENTRE

LARGA DISTANCIA  
"CASTILNEGRO"

RELEVOS  
"EL CHIQUERO"

MEDIA DISTANCIA  
"DEHESA BOYAL"

## DISTANCE AND TIME



24







# LUCIANA

- Rual apartments
- Rural hostel “El Brazuelo”
- Motorhomes area



- Ubicación [Google Maps](#)
- Tel. 926 769 001
- [Plano e instrucciones](#)


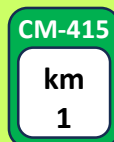


- All the information at CEO web



- <https://ceo2024trofeoquijotes.es/alojamientos-accommodations/>

## ACCESS



## COMPETITION CENTRE

LARGA DISTANCIA  
“CASTILNEGRO”

RELEVOS  
“EL CHIQUERO”

MEDIA DISTANCIA  
“DEHESA BOYAL”

## DISTANCE AND TIME



25

# FONTANAREJO


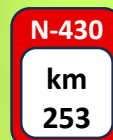
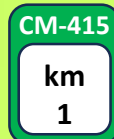
Rural apartments  
Motorhomes (in process)



- Toda la información en la web del CEO
  - <https://ceo2024trofeoquijotes.es/alojamientos-accommodations/>



## ACCESS



## COMPETITION CENTRE

LARGA DISTANCIA  
"CASTILNEGRO"

RELEVOS  
"EL CHIQUERO"

MEDIA DISTANCIA  
"DEHESA BOYAL"

## DISTANCE AND TIME





# HARD FLOOR



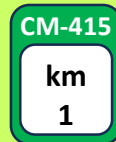


## Pabellón Polideportivo de Puebla de Don Rodrigo

- Calle Chaparral (junto al colegio)
- 39.08854083040691, -4.6167583122700915
- <https://maps.app.goo.gl/cEt3yCvtmYFs97CGA>
- 250 places
- Single price 6,00 € from march 27 to 31 (4 nights)



### ACCESSS



### COMPETITION CENTRE

LARGA DISTANCIA  
"CASTILNEGRO"

RELEVOS  
"EL CHIQUERO"

MEDIA DISTANCIA  
"DEHESA BOYAL"

### DISTANCE AND TIME



27



# MOTORHOMES

## Puebla de Don Rodrigo

- Campo de Fútbol (junto al suelo duro)
- Close to Bullring

## Luciana

### Área de Autocaravanas

- c/ Brazuelo, 6
- Ubicación [Google Maps](#)
- Tel. 926 769 001
- [Plano e instrucciones](#)

## Campamento Puente de Retama (HOSTEL)

- [Information and fees](#)
- [www.atlaseventos.com](http://www.atlaseventos.com)

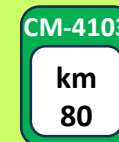
## Other options

“We are working in it”



# Nearby locations

## Saceruela

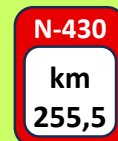
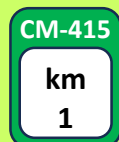


### Rural apartments

- More info in

- <https://ceo2024trofeoquijotes.es/alojamientos-accommodations/>

### ACCESS



### COMPETITION CENTRE

LARGA DISTANCIA  
“CASTILNEGRO”

RELEVOS  
“EL CHIQUERO”

MEDIA DISTANCIA  
“DEHESA BOYAL”

### DISTANCE AND TIME




# HOSTEL “Puente de Retama”



- Bungalows for 4 people
- **Motorhomes**
  - [www.atlaseventos.com](http://www.atlaseventos.com)
  - <https://ceo2024trofeoquijotes.es/alojamientos-accommodations/>

## ACCESS



## COMPETITION CENTRE

LARGA DISTANCIA  
“CASTILNEGRO”

RELEVOS  
“EL CHIQUERO”

MEDIA DISTANCIA  
“DEHESA BOYAL”

## DISTANCE AND TIME



30

# Nearby locations

## Agudo


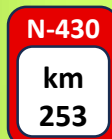
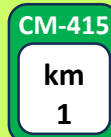


Rural apartments

• More info in

- <https://ceo2024trofeoquijotes.es/alojamientos-accommodations/>

### ACCESS



### COMPETITION CENTRE

LARGA DISTANCIA  
"CASTILNEGRO"

RELEVOS  
"EL CHIQUERO"

MEDIA DISTANCIA  
"DEHESA BOYAL"

### DISTANCE AND TIME



31



# Nearby locations

## Piedrabuena

Rural apartments

Hostal

Hostal-Asador “Los Pucheros” (Recommended)

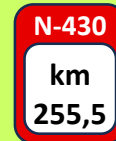
Camping

• More info:

- <https://ceo2024trofeoquijotes.es/alojamientos-accommodations/>



### ACCESS



### COMPETITION CENTRE

LARGA DISTANCIA  
“CASTILNEGRO”

RELEVOS  
“EL CHIQUERO”

MEDIA DISTANCIA  
“DEHESA BOYAL”

### DISTANCE AND TIME



32

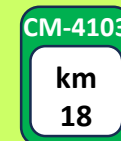




13  
Ana Ac

# Nearby locations

## Navalpino




Rural apartments  
Hostal

• More info in:

- <https://ceo2024trofeoquijotes.es/alojamientos-accommodations/>

### ACCESS



### COMPETITION CENTRE

LARGA DISTANCIA  
"CASTILNEGRO"

RELEVOS  
"EL CHIQUERO"

MEDIA DISTANCIA  
"DEHESA BOYAL"

### DISTANCE AND TIME





# XVII Trofeo Quijotes




## Campeonato de España 2024

Puebla de Don Rodrigo - Luciana - Fontanarejo  
29, 30 y 31 de Marzo



*Puebla de D. Rodrigo*



*Luciana*



*Fontanarejo*